

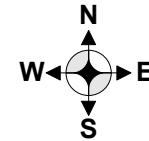
GRAND FORKS COUNTY Load Restrictions




Effective 03/18/2024 Time 7:00 a.m. CDT

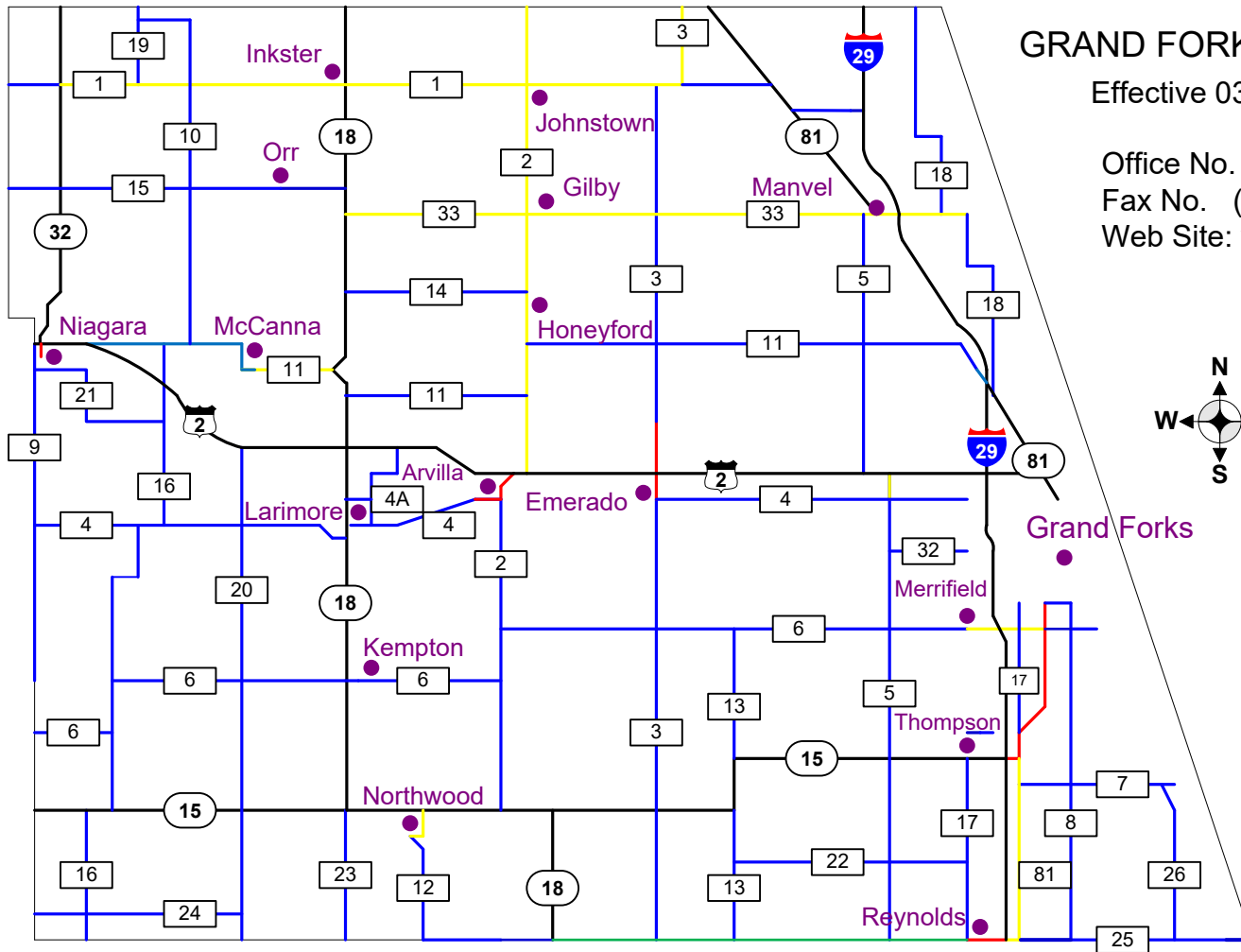
Office No. (701) 780-8248

Fax No. (701) 780-8403

Web Site: www.gfcounty.nd.gov



-  Interstate System
-  U.S. Highway System
-  State Highway System
-  County Highway System



Class A Load Restriction ———
 Applicable to Axle and Gross Vehicle Loads
 Single Axle: Not to exceed 18,000 lbs./axle
 Tandem Axle: Not to exceed 16,000 lbs./axle
 3 Axles or More Group: 14,000 lbs./axle
 On divisible loads the gross weight of the axle grouping may not exceed 42,000 lbs.

No. 2 Load Restriction ———
 Applicable to Axle and Gross Vehicle Loads
 Single Axle: Not to exceed 12,000 lbs./axle
 Tandem Axle: Not to exceed 12,000 lbs./axle
 Gross Weight: Not to exceed 60,000 lbs.

Highways Restricted by Legal Weight ———

Traill County Jurisdiction ———

Gross Weight: Not to exceed 80,000 lbs.

ROAD LOAD LIMITS REGULATION

Grand Forks County Engineer, Nick West, announced Wednesday, that load limits will go into effect on County Roads at 7:00 a.m., Monday, March 18, 2023. The restrictions are in two parts: Class A load limits, and No. 2 load limits.

WEIGHT FOR CLASS A LOAD LIMITS: Applicable to axle and gross vehicle loads, Single Axle: not to exceed 18,000 lbs.; Tandem Axle: not to exceed 16,000 lbs./axle, 3 axle or More Group: 14,000 lbs./axle, on divisible loads the gross weight of the axle grouping may not exceed 42,000 lbs., Gross Weight: not to exceed 80,000 lbs. County Roads under Class A limits are:

- CR No. 1 - from ND State Highway No. 32 east to County Road No. 3 going north to Ardoch at Junction of County Road No. 3 and U.S. #81. (loaded truck speed limited to 40 mph)
- CR No. 2 - from Walsh County Line south U.S. No. 2 (loaded truck speed limited 40 mph)
- CR No. 5 - from U.S. Highway No. 2 south 1 mile to Powell
- CR No. 6 - from Merrifield east to County Road No. 81
- CR No. 11 - from McCanna east to ND State Highway No. 18
- CR No. 12 - from southeast edge of Northwood, east and north to ND State Highway No. 15
- CR No. 25 - from Interstate 29 east to County Road No. 81
- CR No. 33 - from ND State Highway No. 18 east to 3 miles east of Manvel (loaded truck speed limited to 35 mph)
- CR No. 81 - from 2 miles east of Reynolds, north to 2 miles east of Thompson (loaded truck speed limited to 35 mph).

THERE WILL BE NO LIMITS IMPOSED ON:

- CR No. 2 - from Arvilla north to U.S. No. 2
- CR No. 3 - from U.S. No. 2 south to Emerado, and from U.S. No. 2 north 2 miles
- CR No. 4 - from Arvilla west 1 mile
- CR No. 21 - from Niagara north to U.S. No. 2
- CR No. 25 - from Interstate 29 west to Reynolds
- CR No. 81 - from Thompson Corner north to Grand Forks City Limits

ALL OTHER COUNTY ROADS ARE UNDER A NO. 2 LOAD LIMIT RESTRICTION:

6 ton per axle, gross weight not to exceed 60,000 lbs.

A truck is defined as a dual wheeled vehicle or a vehicle having a G.V.W.R. of 26,001 pounds or greater.